


INTERSECTIONS		
CHAINAGE	TYPE	LHS / RHS
CH 55.25	ACCESS ROAD	RHS
CH 70.00	ACCESS ROAD	LHS
CH 155.00	DRIVE WAY	LHS
CH 280.00	DRIVE WAY	LHS
CH 368.49	DRIVE WAY	RHS
CH 452.34	ACCESS ROAD	LHS
CH 554.67	DRIVE WAY	RHS
CH 556.00	DRIVE WAY	RHS
CH 656.50	D1000	LHS
CH 673.99	DRIVE WAY	LHS
CH 735.96	DRIVE WAY	LHS
CH 880.00	L1656	RHS
CH 880.00	L1136	LHS

FOR FURTHER DETAILS ON ACCESSES, REFER TO PLAN LAYOUT 19013 - C01



Symbol	Date	Description	Checked	Signed
0	25/07/2022	FOR CONSTRUCTION	R. SMITH	
AMENDMENTS				

**AS BUILT**

Supervising Engineer \_\_\_\_\_ Date \_\_\_\_\_

Supervising Authority \_\_\_\_\_

Continued from: \_\_\_\_\_

Continued on: \_\_\_\_\_

Longitudinal Section No: \_\_\_\_\_

Cross Section No: \_\_\_\_\_

Survey Plan No: \_\_\_\_\_

Designed by: Mr M NAICKER

Checked by: Mr R SMITH

Drawn by: Mrs M NAICKER

Checked by: Mr M NAICKER

Date of approval: 25/03/2022



PROVINCE OF KWAZULU - NATAL - ISIFUNDAZEWE SAKWAZULU - NATALI

DEPARTMENT OF TRANSPORT  
UMNYANGO WEZOKHATHA

Designed by: **mma** NATHOO MBENYANE ENGINEERS  
ENGINEERS & PROJECT MANAGERS  
46 WOODFORD GROVE  
DURBAN  
4001

Signed \_\_\_\_\_ Date \_\_\_\_\_

Transportation Engineer: Chief Engineer

Head: Transport

DISTRICT ROAD 1001 : TABLE MOUNTAIN TO CACACA RIVER

**CROSS SECTIONS**

Staked Km distance  
0+004 - 0+920

Scale  
VERTICAL 1 : 200  
HORIZONTAL 1 : 200

Sheet No: 1  
of: 5


Plan No.  
C47131

C47131/19013

**INTERSECTIONS**

CHAINAGE	TYPE	LHS / RHS
CH 1100.00	DRIVE WAY	LHS
CH 1228.00	DRIVE WAY	LHS
CH 1230.00	DRIVE WAY	RHS
CH 1330.00	DRIVE WAY	RHS
CH 1364.60	DRIVE WAY	RHS
CH 1375.30	DRIVE WAY	LHS
CH 1400.00	DRIVE WAY	RHS
CH 1425.40	DRIVE WAY	LHS
CH 1490.00	DRIVE WAY	LHS
CH 1490.00	DRIVE WAY	RHS
CH 1588.57	L1685	RHS
CH 1647.20	DRIVE WAY	RHS
CH 1657.50	DRIVE WAY	LHS
CH 1780.00	DRIVE WAY	RHS
CH 1846.10	DRIVE WAY	RHS
CH 1865.00	L824	LHS

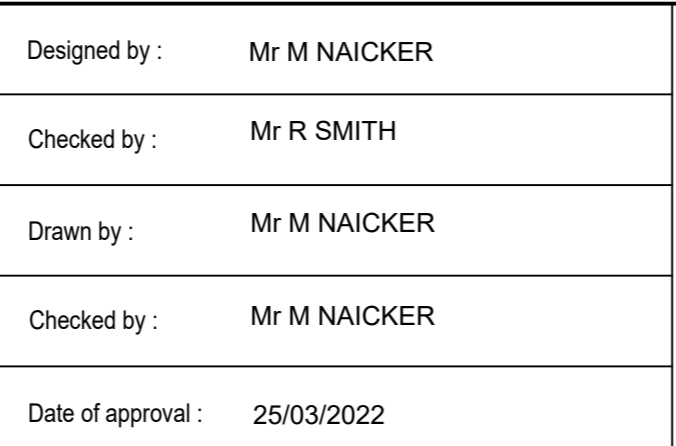
FOR FURTHER DETAILS ON ACCESSSES, REFER TO PLAN LAYOUT 19013 - C02



Symbol	Date	Description	Checked	Signed
0	25/07/2022	FOR CONSTRUCTION	R.SMITH	
AMENDMENTS				

<b>AS BUILT</b>	
Supervising Engineer	Date
Supervising Authority	

Continued from:	Designed by: Mr M NAICKER
Continued on:	Checked by: Mr R SMITH
Longitudinal Section No:	Drawn by: Mr M NAICKER
Cross Section No:	Checked by: Mr M NAICKER
Survey Plan No:	Date of approval: 25/03/2022



PROVINCE OF KWAZULU - NATAL - ISIFUNDAZEWE SAKWAZULU - NATALI  
**DEPARTMENT OF TRANSPORT**  
**UMNYANGO WEZOKITHA**


Designed by: **mma** NATHOO MBENYANE ENGINEERS  
 46 WOODFORD GROVE  
 DURBAN  
 4001  
 Signed: \_\_\_\_\_ Date: \_\_\_\_\_

Transportation Engineer: Chief Engineer  
 Head: Transport

DISTRICT ROAD 1001 : TABLE MOUNTAIN TO CACACA RIVER

**CROSS SECTIONS**

Staked Km distance	Sheet No: 2
0+940 - 1+880	of: 5
Scale	Plan No.
VERTICAL 1 : 200	C47132
HORIZONTAL 1 : 200	



INTERSECTIONS		
CHAINAGE	TYPE	LHS / RHS
CH 1905.00	DRIVE WAY	RHS
CH 1948.00	DRIVE WAY	LHS
CH 1948.00	DRIVE WAY	RHS
CH 2010.00	ACCESS ROAD	RHS
CH 2133.73	DRIVE WAY	LHS
CH 2145.00	DRIVE WAY	RHS
CH 2210.00	DRIVE WAY	LHS
CH 2260.00	ACCESS ROAD	RHS
CH 2340.00	DRIVE WAY	RHS
CH 2370.00	L1136	LHS
CH 2380.00	DRIVE WAY	RHS
CH 2480.00	DRIVE WAY	RHS
CH 2520.00	DRIVE WAY	LHS
CH 2590.00	DRIVE WAY	LHS
CH 2675.00	L825	RHS
CH 2675.00	L826	LHS
CH 2816.00	DRIVE WAY	RHS
CH 2916.00	DRIVE WAY	LHS

FOR FURTHER DETAILS ON ACCESSSES, REFER TO PLAN LAYOUT 19013 - C03

Symbol	Date	Description	Checked	Signed
0	26/07/2022	FOR CONSTRUCTION	R.SMITH	
AMENDMENTS				

**AS BUILT**

Supervising Engineer \_\_\_\_\_ Date \_\_\_\_\_

Supervising Authority \_\_\_\_\_

Continued from: \_\_\_\_\_

Continued on: \_\_\_\_\_

Longitudinal Section No: \_\_\_\_\_

Cross Section No: \_\_\_\_\_

Survey Plan No: \_\_\_\_\_

Designed by: Mr M NAICKER

Checked by: Mr R SMITH

Drawn by: Mr M NAICKER

Checked by: Mr M NAICKER

Date of approval: 25/03/2022



PROVINCE OF KWAZULU - NATAL - ISIFUNDAZEWE SAKAZWULU - NATALI

DEPARTMENT OF TRANSPORT

UMNYANGO WEZOKHATHA

Designed by: **mma** NATHOO MBENYANE ENGINEERS

46 WOODFORD GROVE

DURBAN

4001

Signed \_\_\_\_\_ Date \_\_\_\_\_

Transportation Engineer: Chief Engineer

Head: Transport

DISTRICT ROAD 1001 : TABLE MOUNTAIN TO CACACA RIVER

CROSS SECTIONS

Staked Km distance: 1+900 - 2+920

Sheet No: 3 of 5

Scale: VERTICAL 1 : 200 HORIZONTAL 1 : 200


Plan No: C47133

C47133 / 19013

**INTERSECTIONS**

CHAINAGE	TYPE	LHS / RHS
CH 2980.00	DRIVE WAY	RHS
CH 3072.00	ACCESS ROAD	RHS
CH 3072.00	ACCESS ROAD	LHS
CH 3106.00	DRIVE WAY	RHS
CH 3141.72	DRIVE WAY	RHS
CH 3180.00	DRIVE WAY	LHS
CH 3287.30	DRIVE WAY	RHS
CH 3480.00	ACCESS ROAD	RHS
CH 3520.00	DRIVE WAY	LHS
CH 3570.00	DRIVE WAY	RHS
CH 3643.26	DRIVE WAY	RHS
CH 3695.00	L3626	RHS
CH 3820.00	DRIVE WAY	LHS
CH 3880.00	L1684	RHS
CH 3910.00	DRIVE WAY	LHS

FOR FURTHER DETAILS ON ACCESSES, REFER TO PLAN LAYOUT 15013 - CD4



Symbol	Date	Description	Checked	Signed
0	25/07/2022	FOR CONSTRUCTION	R.SMITH	

**AS BUILT**

Supervising Engineer \_\_\_\_\_ Date \_\_\_\_\_

Supervising Authority \_\_\_\_\_

Continued from: \_\_\_\_\_

Continued on: \_\_\_\_\_

Longitudinal Section No: \_\_\_\_\_

Cross Section No: \_\_\_\_\_

Survey Plan No: \_\_\_\_\_

Designed by: Mr M NAICKER

Checked by: Mr R SMITH

Drawn by: Mr M NAICKER

Checked by: Mr M NAICKER

Date of approval: 25/03/2022



PROVINCE OF KWAZULU - NATAL - ISIFUNDAZWE SAKWAZULU - NATALI  
**DEPARTMENT OF TRANSPORT**  
**UMNYANGO WEZOKHITHA**

Designed by: \_\_\_\_\_

**nme** NATHOO MBENYANE ENGINEERS  
 CIVIL ENGINEERS & PROJECT MANAGERS  
 46 WOODFORD GROVE  
 DURBAN  
 4001

Signed \_\_\_\_\_ Date \_\_\_\_\_

Transportation Engineer: Chief Engineer

Head: Transport

DISTRICT ROAD 1001 : TABLE MOUNTAIN TO CACACA RIVER

Slaked Km distance: 2+940 - 3+920

Scale: VERTICAL 1 : 200  
HORIZONTAL 1 : 200


**CROSS SECTIONS**

Sheet No: 4 of 5

Plan No: C47134

INTERSECTIONS		
CHAINAGE	TYPE	LHS / RHS
CH 4000.00	ACCESS ROAD	RHS
CH 4140.00	L1093	RHS
CH 4295.00	ACCESS ROAD	LHS
CH 4392.00	DRIVE WAY	LHS
CH 4410.00	DRIVE WAY	RHS
CH 4450.00	DRIVE WAY	RHS
CH 4504.00	DRIVE WAY	RHS
CH 4583.00	DRIVE WAY	RHS
CH 4840.00	DRIVE WAY	LHS

FOR FURTHER DETAILS ON ACCESSES, REFER TO PLAN LAYOUT 19013 - C05



Symbol	Date	Description	Checked	Signed
0	25/07/2022	FOR CONSTRUCTION	R. SMITH	
AMENDMENTS				

**AS BUILT**

Supervising Engineer: \_\_\_\_\_ Date: \_\_\_\_\_

Supervising Authority: \_\_\_\_\_

Continued from: \_\_\_\_\_

Continued on: \_\_\_\_\_

Longitudinal Section No: \_\_\_\_\_

Cross Section No: \_\_\_\_\_

Survey Plan No: \_\_\_\_\_

Designed by: Mr M NAICKER

Checked by: Mr R SMITH

Drawn by: Mr M NAICKER

Checked by: Mr M NAICKER

Date of approval: 25/03/2022



PROVINCE OF KWAZULU-NATAL - ISIFUNDAZEWE SAKWAZULU - NATALI

DEPARTMENT OF TRANSPORT  
UMNYANGO WEZOKHATHA

Designed by: \_\_\_\_\_

**mma** NATHOO MBENYE ENGINEERS  
46 WOODFORD GROVE  
DURBAN  
4001

Signed: \_\_\_\_\_ Date: \_\_\_\_\_

Transportation Engineer: Chief Engineer

Head: Transport

DISTRICT ROAD 1001 : TABLE MOUNTAIN TO CACACA RIVER

**CROSS SECTIONS**

Staked Km distance: 3+940 - 4+780

Scale: VERTICAL 1 : 200  
HORIZONTAL 1 : 200

Sheet No: 5 of 5

Plan No: C47135

C47135/19013